

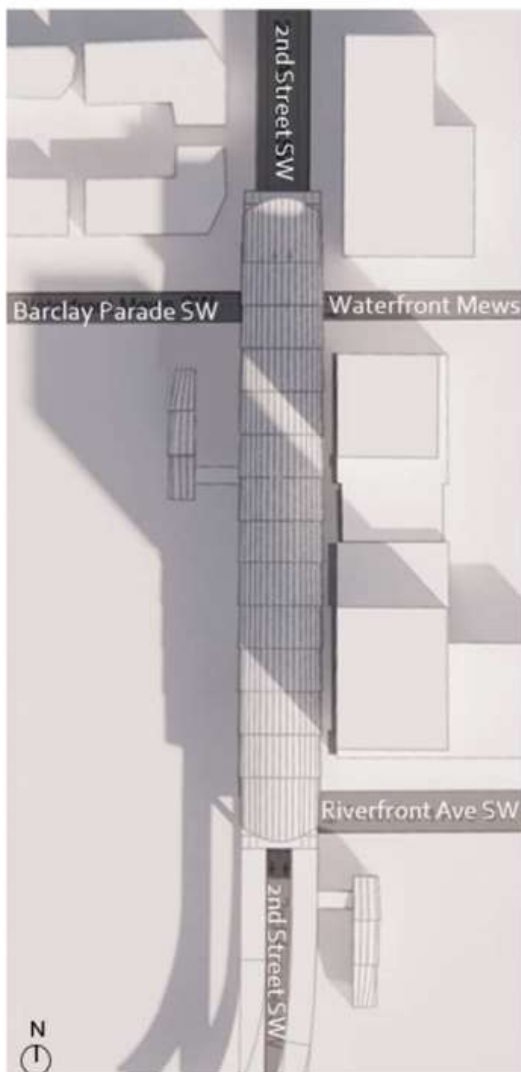
## Summary of December 2024 AECOM Report River Run Depictions

The AECOM Report, prepared by an expert engaged by the Province to identify Green Line alignment options through downtown Calgary, is available on the provincial government's website here: <https://open.alberta.ca/publications/calgary-green-line-alternative-alignments-assessment>

This report contemplates an Eau Claire station and depicts such potential station constructed without destroying the River Run homes. Specific depictions are set out below.

pg. 24:

Figure 22: Eau Claire - General Plan View



pg. 160:



2nd St SW - 6th Ave.SW  
Eau Claire Station

### Eau Claire Station

The proposed station at Eau Claire would be the terminus station for the 2nd Street SW and 6th Street SW options. A station at this location would be compatible with a vision for expansion north of the Bow River.


The proposed elevated station would include platforms and a mezzanine with street-level access provided by two VCE locations. The two VCEs require additional ROW from private property at the southeast corner of Riverfront Avenue SW and on the west side of 2nd Street SW. The VCEs on the west side assumes the demolition of the Eau Claire Market building.

An aerial view of the proposed station is shown in **Error!** Reference source not found, below.

Figure 41: Eau Claire Station Aerial



Figure 42: Eau Claire Station - General Plan View



[Note: The text of the AECOM report above expressly assumes that the Eau Claire Market is demolished, but there is no assumption regarding a demolition of River Run.]

Eau Claire Station Drawings

Figure 43. Eau Claire Station – Street level floorplan

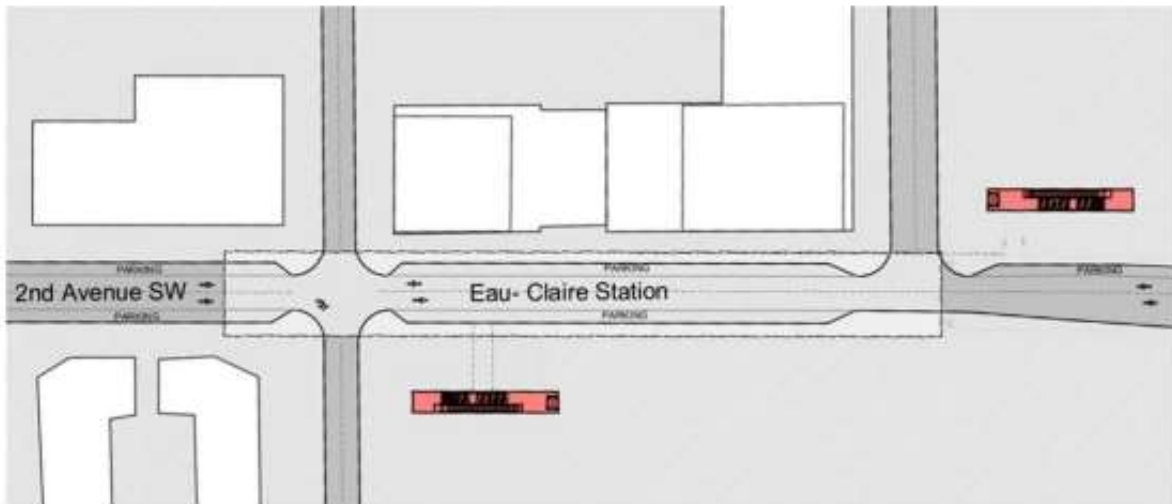
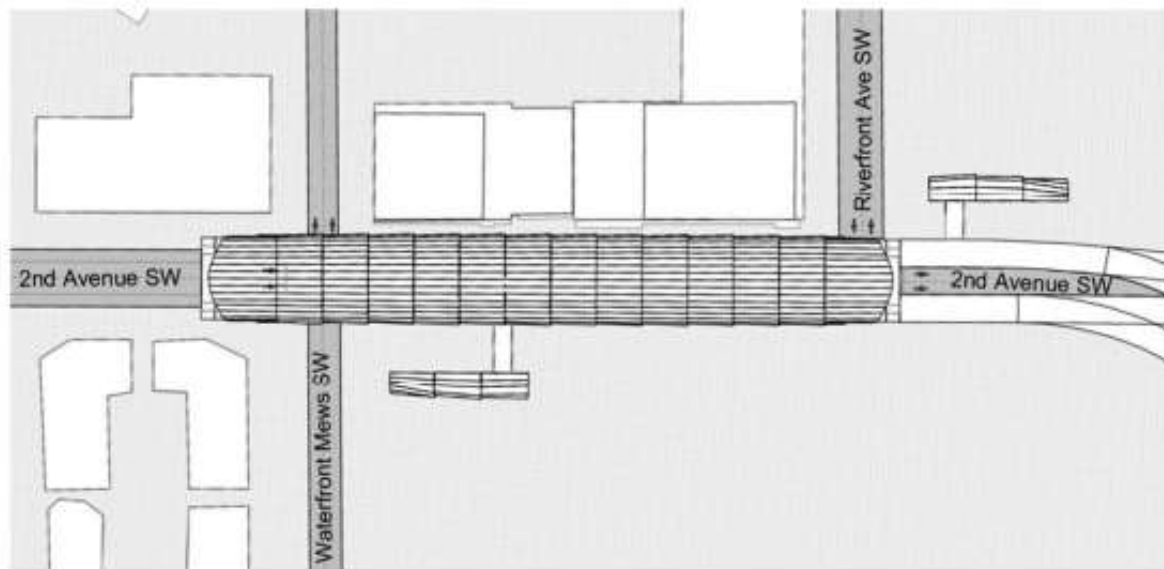


Figure 44. Eau Claire Station – Roof level floorplan



*pg. 97:*



pg. 65:

